UNITED STATES
DEPARTMENT OF THE INTERIOR
GEOLOGICAL SURVEY

FREMONT QUADRANGLE
MICHIGAN-NEWAYGO CO.
7.5 MINUTE SERIES (TOPOGRAPHIC)



INTERIOR-GEOLOGICAL SURVEY, RESTON, VIRGINIA-1985

CONVERSION GRAPH
(1 meter = 3.28 feet)
Meters Feet



Meters	Feet
1	3.2808
2	6.5617
3	9.8425
4	13.1234
5	16.4042
6	19.6850
7	22.9659
8	26.2467
9	29.5276
10	32.8084

EXAMPLE: Convert 479 meters to feet

479 = 400 + 70 + 9

400m = 1312.3ft
70m = 229.7ft
+ 9m = + 29.5ft
479m = 1571.5ft

PRODUCED BY THE UNITED STATES GEOLOGICAL SURVEY
CONTROL BY .... USGS AND NOS/NOAA
COMPILED FROM AERIAL PHOTOGRAPHS TAKEN 1981
FIELD CHECKED .... 1981. MAP EDITED 1985
PROJECTION .... UNIVERSAL TRANSVERSE MERCATOR
GRID: 1000-METER UNIVERSAL TRANSVERSE MERCATOR .... ZONE 16
10,000-FOOT STATE GRID TICKS .... MICHIGAN, SOUTH ZONE
UTM GRID DECLINATION .... 0°44' EAST
1984 MAGNETIC NORTH DECLINATION .... 2°30' WEST
VERTICAL DATUM .... NATIONAL GEODETIC VERTICAL DATUM OF 1929
HORIZONTAL DATUM .... 1927 NORTH AMERICAN DATUM

To place on the predicted North American Datum of 1983, move the projection lines as shown by dashed corner ticks (2 meters north and 2 meters east)

There may be private inholdings within the boundaries of any Federal and State reservations shown on this map

NORTH

PROVISIONAL MAP
Produced from original manuscript drawings. Information shown as of date of field check. 2

SCALE 1:24 000

1 .5 0 1 KILOMETERS 2
1000 0 METERS 1000 2000
1 .5 0 MILES 1
1000 0 1000 2000 3000 4000 5000 6000 7000 8000 9000 10 000 FEET

CONTOUR INTERVAL 3 METERS
SUPPLEMENTARY CONTOUR INTERVAL 1.5 METERS
CONTROL AND FIELD ESTABLISHED ELEVATIONS SHOWN TO THE NEAREST 0.1 METER
OTHER ELEVATIONS SHOWN TO THE NEAREST 0.5 METER
To convert meters to feet multiply by 3.2808
To convert feet to meters multiply by .3048

THIS MAP COMPLIES WITH NATIONAL MAP ACCURACY STANDARDS

FOR SALE BY U.S. GEOLOGICAL SURVEY, RESTON, VIRGINIA 22092
AND GEOLOGICAL SURVEY DIVISION
MICHIGAN DEPARTMENT OF NATURAL RESOURCES, LANSING, MICHIGAN 48909

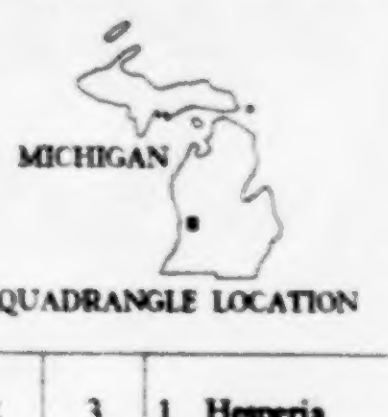

QUADRANGLE LOCATION

1	2	3	1 Hesperia
4		5	2 Dayton Center
6	7	8	3 White Cloud
			4 Holton
			5 Newaygo
			6 Wolf Lake
			7 Bridgeton
			8 Grant

ADJOINING 7.5' QUADRANGLE NAMES

CONTOURS AND ELEVATIONS IN METERS

ROAD LEGEND

Improved Road
Unimproved Road
Trail

Interstate Route U.S. Route State Route

FREMONT, MICHIGAN
PROVISIONAL EDITION 1985

43085-D8-TM-024